



CARGILL OFFICE LOCATIONS




Cargill Office Center
15407 McGinty Road West




Administrative (Lake) Office
15615 McGinty Road West




Research Building
2301 Crosby Road



Freshwater Building
2500 Shadywood Road



Whitewater Buildings
12700 Whitewater Drive
12800 Whitewater Drive
12900 Whitewater Drive



6000 Clearwater Drive

1 2 3 To: Cargill Office Center, Administrative (Lake) Office, Research Building

From Airport: Follow airport signs to 494 west. Travel 17.4 miles on 494 to Minnetonka Blvd. exit. Turn right onto Minnetonka Blvd. From there follow *Exit Minnetonka Blvd. directions.

From Downtown Minneapolis: Signs along First Avenue North, a one-way street, will direct you to the beginning of Highway 394. Follow 394 west 9 miles to north-south 494 exit. Take south 494 exit, go 2.1 miles to Minnetonka Blvd. From there follow *exit Minnetonka Blvd. directions.

From Sheraton West Ridgedale: Turn right onto Ridgedale Drive. Follow signs to west Highway 394 ramp. Travel 1 mile to north-south 494 exit. Take south 494 exit, go 2.1 miles to Minnetonka Blvd. From there follow *exit Minnetonka Blvd. directions.

From Radisson Hotel & Conference Center: When leaving the Radisson Hotel & Conference Center, turn right onto Campus Drive and go to Northwest Boulevard. Turn right again onto Northwest Boulevard. Turn right onto Highway 55. Beyond the I-494 overpass, turn left onto 494. Proceed south to Minnetonka Boulevard Exit. Take this exit. Turn right at the end of the exit ramp onto McGinty Road West. Look for signs approximately one mile on McGinty Road. Approximate drive time is 10-15 minutes.

*Exit on Minnetonka Blvd. (Exit 17), make immediate right turn onto McGinty Road West. It is 1.3 miles from this point to Cargill Office Center; 1.5 miles to the Administrative (Lake) Office; 1.8 miles to the Research Building. Enter the Research Building from McGinty Road.

4 To: Cargill Freshwater Research Building

From Cargill Headquarters and Research Building: West on McGinty Road, 1 mile to the four way stop at County Road 101 intersection. Turn right on County Road 101, going approximately 0.5 mile to the lights. Turn left, following Highway 101 north, approximately 0.3 miles (through Wayzata Business District) to traffic lights. Turn right at lights and follow signs to entrance ramp for Highway 12, West. Travel approximately 1.2 miles to County Road 15. Follow County Road 15 (Shoreline Drive), 5.8 miles to intersection at County Road 19. Turn left on County Road 19 (Shadywood Road). Turn into the SECOND DRIVEWAY on the left side of the road. Cargill occupies lower level, below entry level. Use the wall phone at bottom of stairs to contact Cargill personnel for entry.

5 6 7 8 To: Cargill Crosstown Center

From Airport: Follow airport signs to 494 west. Travel 13.9 miles to Crosstown (62) exit. At bottom of ramp take a right onto east Crosstown. Merge immediately to left lane and turn left at first stoplight at Clearwater Drive. Turn left on Whitewater Drive.

From Cargill Office Center: Turn right on McGinty Road West from the Office Center Complex. Travel 1.3 miles to stop sign. Take a left onto 494 south ramp. Go 3.5 miles to Crosstown (62). At bottom of ramp take a left onto east Crosstown. Turn left at Clearwater Drive, the second stoplight approximately .2 miles.

